




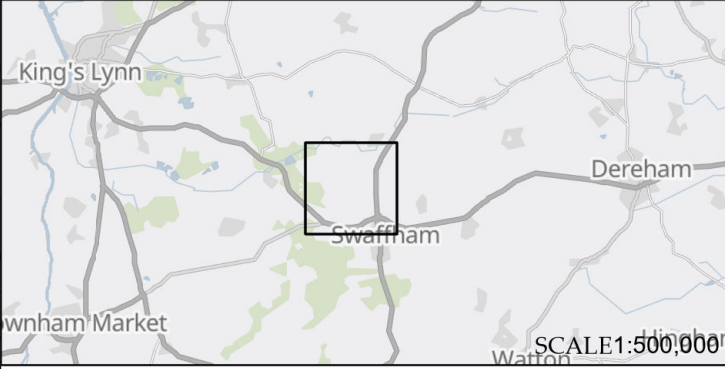
DRAWING TITLE:
Figure 4.3: Additional Land for Grid Connection Infrastructure and Mitigation

DOCUMENT:
6.3 Environmental Statement Volume 3 Figure 4.3: Additional Land for Grid Connection Infrastructure and Mitigation

LEGEND:
 Order limits
 Site Boundary at PEIR
 Additional land to provide Skylark mitigation and potential temporary working area for grid connection infrastructure

*Note - No dimensions are to be scaled from this drawing. All dimensions are to be checked on site. Area measurements for indicative purposes only.

Sources: LDA Design, IGP 2025



The Infrastructure Planning (Applications: Prescribed Forms and Procedure) Regulations 2009 – Reg 5(2)(a)

PINS Ref. EN0110013 Drawing no.: 9485_0508

DATE	Nov 2025	DRAWN	EC
SCALE @A3	1:25,000	CHECKED	PD
STATUS	Final	APPROVED	RP

P0	DCO Submission	RP	19/11/2025
REV.	DESCRIPTION	APP.	DATE

THIS DRAWING IS THE PROPERTY ISLAND GREEN POWER AND NO REPRODUCTION MAY BE MADE IN WHOLE OR IN PART WITHOUT PERMISSION

